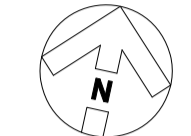
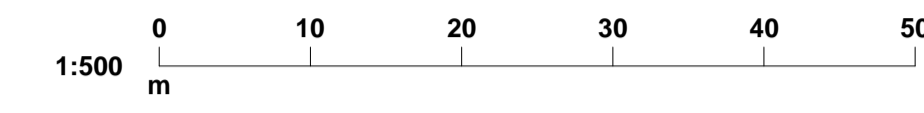
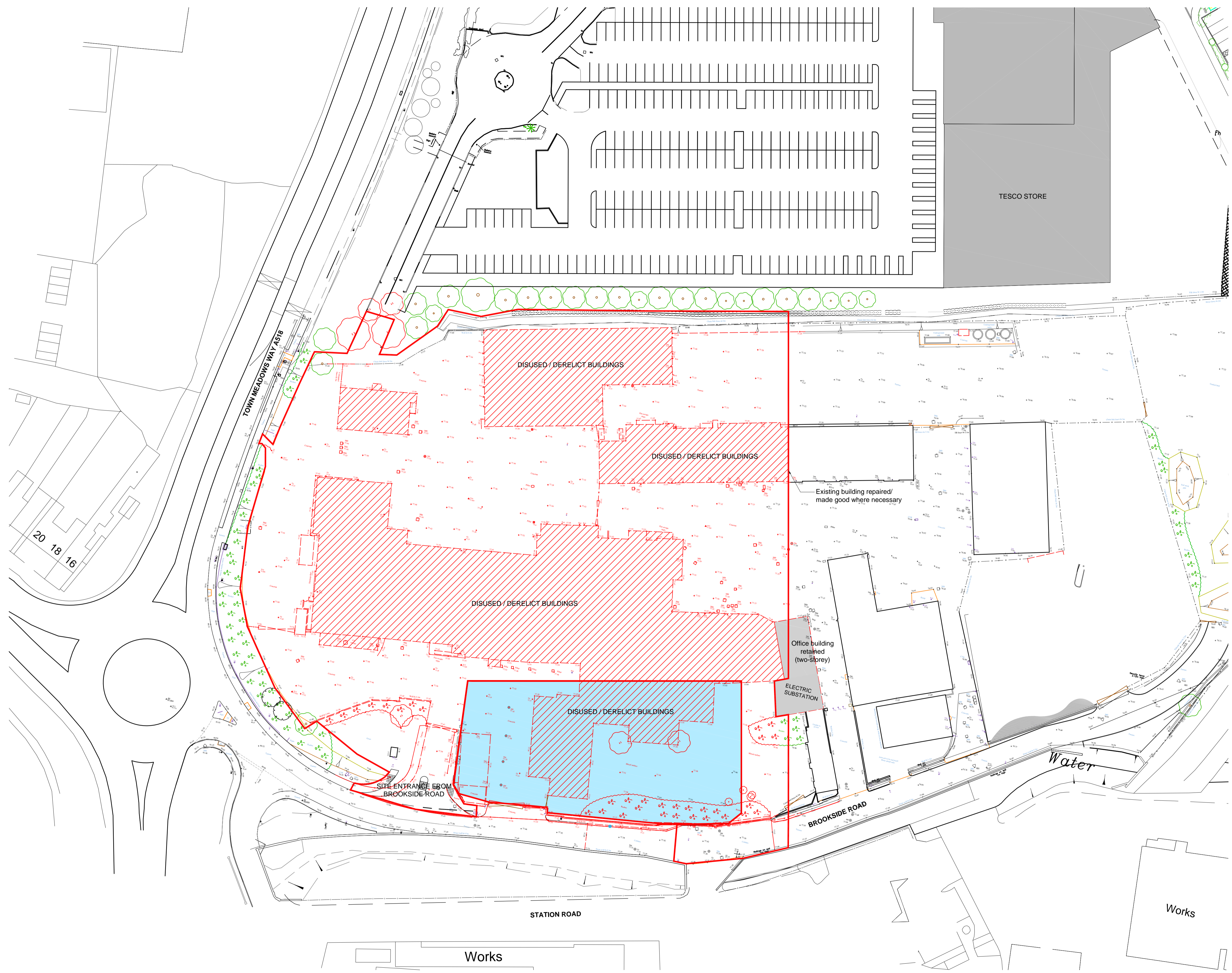


NOTES
THIS DRAWING IS STRICTLY NOT TO BE USED FOR CONSTRUCTION PURPOSES. DO NOT DIMENSION FROM THIS DRAWING.
THIS DRAWING CONSISTS OF THE FOLLOWING THIRD PARTY INFORMATION & DRAWINGS:
Ordinance Survey, received from M J BARRETT DEVELOPMENTS, dng A-02-101, dated OCT 2016, first issue.
Topographical Survey by Green Hatch, drawing 15541a_OGL, received via email on 27/07/2017.
TO BE READ IN CONJUNCTION WITH HCD DRAWINGS:
A-PL-001 - SITE LOCATION PLAN
A-PL-003 - PROPOSED SITE PLAN
A-PL-004 - PROPOSED STORE PLAN
A-PL-005 - PROPOSED RETAIL UNIT BUILDING PLAN
A-PL-006 - PROPOSED STORE ROOF PLAN
A-PL-007 - PROPOSED RETAIL UNIT ROOF PLAN
A-PL-008 - PROPOSED STORE ELEVATIONS
A-PL-009 - PROPOSED RETAIL UNIT ELEVATIONS
A-PL-010 - PROPOSED SITE SECTIONS



- Outline Planning Application Boundary Only
- Demolition of Building
- Demolition of Site Levels (Surface Ground Demolished)



REVISION A	BY: DJW	CHECKED:	DATE: 16/05/2018
Updated to following extent of buildings demolished for Lidl development only.			
REVISION *	BY: DJW	CHECKED:	DATE: 16/05/2018
Initial issue			

PLANNING

PLAT DATE:



CLIENT:
LiDL UK GmbH
BROOKSIDE ROAD
UTTOXETER

DEMOLITION PLAN

DRAWING:	SCALE:	DATE:
DJW	1:500 @ A1	NOV 2017

Hadfield Cawkwell Davidson
Broomgrove Lodge, 13 Broomgrove Rd, Sheffield, S10 2LZ T 0114 266 8181 www.hcd.co.uk